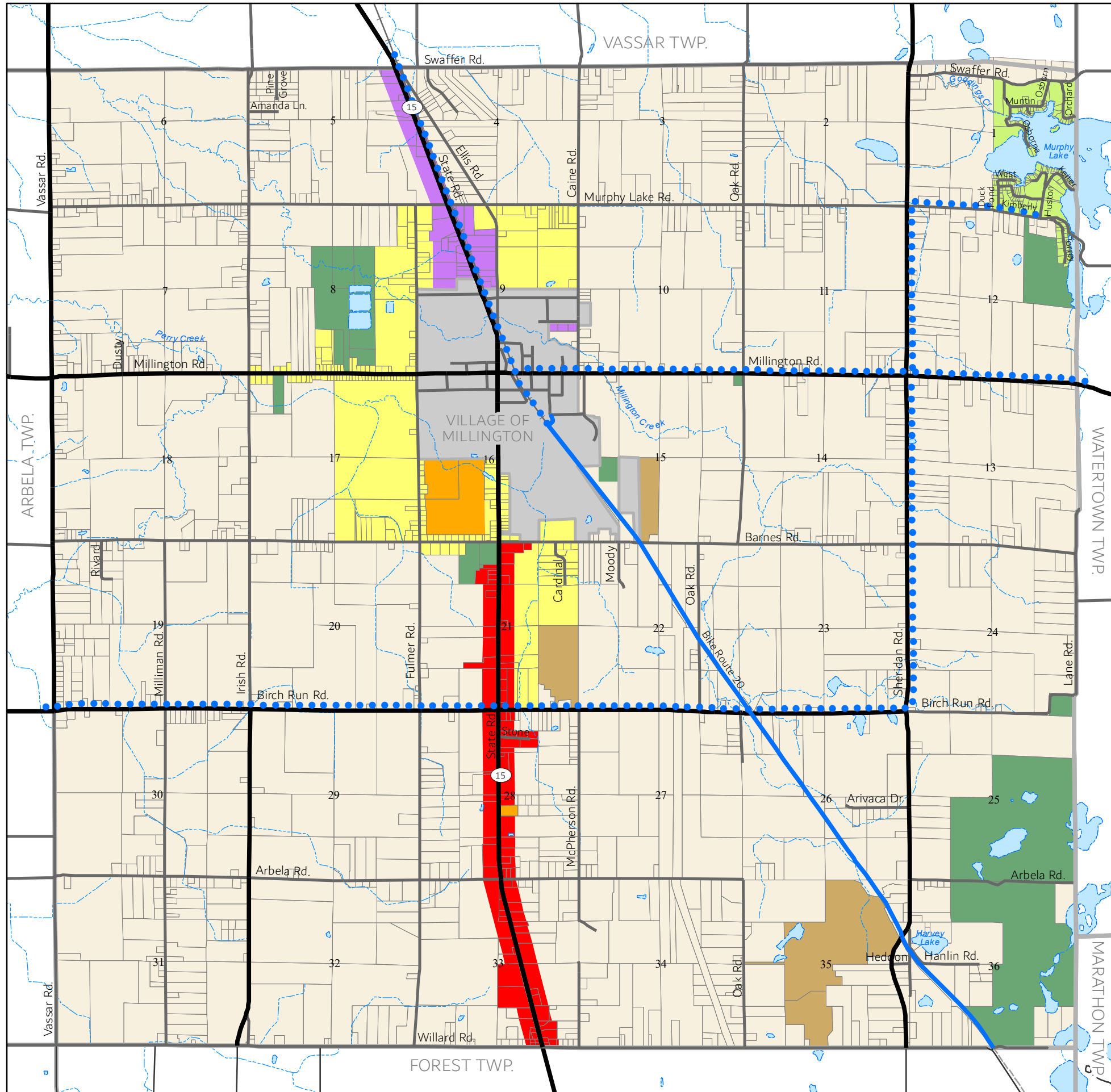




















Map 6: Future Land Use

Millington Township 2019 Master Plan Update



Future Land Use Classifications:

-  Agricultural/Rural Residential
-  Residential
-  Lakefront Residential
-  Multiple-Family Residential
-  Conservation, Recreation and Institutional
-  Commercial Corridor Mixed-Use
-  Industrial Corridor Mixed-Use
-  Gravel Pit

-  Major Roads
-  Local Roads
-  Existing Trail (Southern Links Trailway)
-  Proposed Non-Motorized Routes
-  Railroad
-  Parcels
-  Village of Millington
-  Municipal Boundaries
-  Water Bodies
-  Streams

This is to certify that this is the official Future Land Use Map of Millington Township, adopted June 10, 2019.


 Jennifer Koch,
 Planning Commission Secretary



Millington Township
 Tuscola County, Michigan



1403 S. Valley Center Drive
 PO Box 580
 Bay City, MI 48707
 989.686.3100